

88

Route Guide & Hazard Awareness

*PARLIAMENT HILL FIELDS - CAMDEN TOWN - OXFORD CIRCUS
PARLIAMENT SQUARE - VAUXHALL - CLAPHAM COMMON*



Photo | Kristian Lake

THINGS TO REMEMBER

MAKE NOTES ALONG THE WAY!

.....

.....

.....

.....

.....

.....

.....

.....

.....

.....

.....

.....

.....

.....

.....

.....

.....

.....


.....

.....

.....

.....

.....



Route 88 is a high frequency route. Headway is a measurement of the distance or time between buses. You can tell that you are on the correct Headway by using the iBus Headway indicator in the cab.

IMPORTANT: You must keep your bus as close to the middle of the indicator as possible. Take action and drop back if you are closing in to the bus in front.

CONTENTS

FULL ROUTE 88 MAP

Between
Parliament Hills
and Regent
Street.

3

FULL ROUTE 88 MAP

Between Regent
Street and
Westminster.

4

FULL ROUTE 88 MAP

Between
Westminster
and Clapham
Common.

5

NORTH STREET

Information on
weight limit.

6

RUNNING LIGHT

To and from
Parliament Hills
Fields.

7

RUNNING LIGHT

To and from
Clapham
Common.

8

IN SERVICE

Route guide
from Parliament
Hills Fields
to Clapham
Common.

9

IN SERVICE

Route guide
from Clapham
Common to
Parliament Hills
Fields.

10

PARLIAMENT HILL FIELDS

Curtilment
point, bus stand
and map.

11

KENTISH TOWN

Curtilment
point and map.
Turning point
only.

12

CAMDEN TOWN

Curtilment point
and map.

13

GREAT PORTLAND STREET

Curtilment point
and map. Turning
point only.

14

OXFORD CIRCUS

Curtilment point
and map.

15

TRAFALGAR SQUARE

Curtilment point
and map.

16

TRAFALGAR SQUARE

Curtilment point
and map.

17

WESTMINSTER ABBEY

Curtilment point
and map. Turning
point only.

18

VAUXHALL BUS STATION

Curtilment point
and map.

19

STOCKWELL STATION

Curtilment point
and map.

20

CLAPHAM COMMON

Curtilment
point, bus stand
and map.

21

LOCAL HAZARDS

Hazards to be
aware of and
other points to
note.

22

LOCAL HAZARDS

Hazards to be
aware of and
other points to
note.

23

LOCAL HAZARDS

Hazards to be
aware of and
other points to
note.

24

AT THE GARAGE

General
information and
safety at the
garage.

25

CODES & PROCEDURES

Facility codes,
curtilment abrv
& emergency radio
procedure.

26

ROUTE 88 MAP

BETWEEN PARLIAMENT HILLS AND REGENTS PARK



	ROUTE 88
	LIGHT RUNNING ROUTE
	CURTALMENT ROUTE

ROUTE 88 MAP

BETWEEN REGENTS PARK AND WESTMINSTER

THIS GUIDE IS
DESIGNED TO
ASSIST YOU ON
ROUTE 88.
ENJOY!



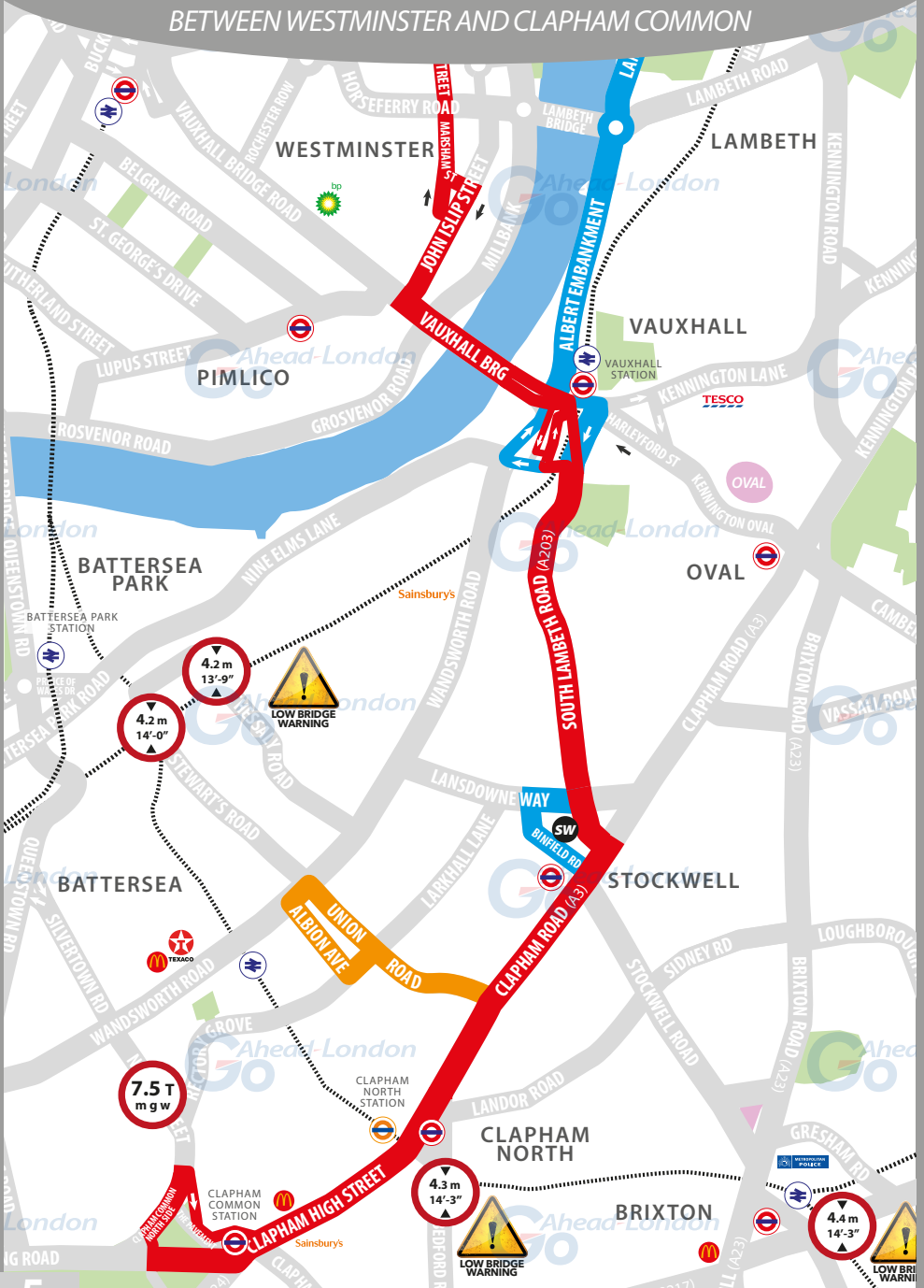
GO TO
PAGE 3

GO TO
PAGE 5

GO TO
PAGE 5

ROUTE 88 MAP

BETWEEN WESTMINSTER AND CLAPHAM COMMON



PLEASE REMEMBER

NO ENTRY FOR BUSES ON NORTH STREET



We receive public correspondence regarding drivers using North Street in Clapham Old Town.

This is a polite reminder for drivers that all buses are prohibited from using North Street.

Thank you in advance for your cooperation.

RUNNING LIGHT

RUNNING OUT OF SERVICE

IMPORTANT
LOG OFF IBUS
IMMEDIATELY
IF RUNNING
LIGHT

TO PARLIAMENT HILL FIELDS WEST SIDE:

- At **Stockwell garage** exit, turn right onto Lansdowne Way
- At traffic light, turn left onto South Lambeth Road **A203**
- At traffic light, turn left onto Parry Street (*under railway bridge*)
- Follow one-way system and take right filter onto Wandsworth Road **A3036**
- At traffic light, continue ahead onto Albert Embankment **A3036**
- At Lambeth Bridge roundabout, take 2nd exit onto Lambeth Palace Rd **A3036**
- Continue ahead onto Lambeth Palace Road (*past St Thomas's Hospital*) **A3036**
- At traffic light, follow the road ahead onto York Road towards Waterloo **A3200**
- At Waterloo roundabout, take 1st exit onto Waterloo Bridge **A301**
- Keep left and continue ahead onto Lancaster Place **A301**
- At traffic light, follow the road to the right onto Strand (west arm) **A4**
- Turn left onto Kingsway and continue ahead onto Southampton Row **A4200**
- Continue ahead onto Woburn Place and onto Upper Woburn Place **A4200**
- At traffic light, continue ahead onto Euston Square and Eversholt Street **A4200**
- At traffic light, continue ahead onto Camden High Street **A400**
- At traffic light, follow the road to the right onto Kentish Town Road **A400**
- Follow line of route to Highgate Road via Kentish Town to **stand**

FROM PARLIAMENT HILL FIELDS WEST SIDE:

- At **stand**, follow line of route to Camden Street and continue ahead **A400**
- At traffic light, turn left onto Crowndale Road **B215**
- Continue ahead onto Pancras Road and onto Midland Road
- At traffic light, turn right onto Euston Road **A501** (*St Pancras Station on the left*)
- At traffic light, keep to left lane and turn left onto Upper Woburn Place **A4200**
- At traffic light, continue ahead onto Russell Square **A4200**
- At traffic light, continue ahead onto Southampton Row and Kingsway **A4200**
- At traffic light, turn left onto Strand (east arm) and keep right **A4**
- Follow the road right onto Strand and keep left **A4**
- At traffic light, turn left onto Lancaster Place and onto Waterloo Bridge **A4200**
- At Waterloo roundabout, take 3rd exit onto York Road **A3200**
- Follow the road right onto Westminster Bridge Road
- Take 2nd exit onto Lambeth Palace Road **A3036**
- At Lambeth Palace roundabout, take 2nd exit onto Albert Embankment **A3036**

RUNNING LIGHT

RUNNING OUT OF SERVICE

BLINDS:
NOT IN SERVICE
LOG OFF IBUS
IF RUNNING
LIGHT

- At traffic light, turn left onto Kennington Lane (*under railway bridge*)
- At traffic light, turn right onto South Lambeth Road (*one-way system*)
- Keep left and continue on South Lambeth Road **A203**
- At traffic light, turn right onto Lansdowne Way
- Turn left onto Binfield Road
- Turn left into **Stockwell garage**

TO CLAPHAM COMMON OLD TOWN:

- At **Stockwell garage** exit, turn right onto Lansdowne Way
- At traffic light, turn right onto South Lambeth Road **A203**
- At traffic light, turn right onto Clapham Road **A203**
- Continue ahead on Clapham Road to Clapham North **A3**
- Continue ahead onto Clapham High Street to Clapham Common **A3**
- Continue ahead onto Clapham Common South Side **A24**
- At traffic light, turn right onto Long Road **A3**
- At traffic light, turn right onto Rookery Road
- Follow the road onto Clapham Common North Side **B303**
- Follow the road onto The Polygon **B303**
- Turn right onto **stand**

FROM CLAPHAM COMMON OLD TOWN:

- At **stand**, turn right onto Old Town
- Continue ahead onto The Pavement and follow the road to the left **B224**
- At traffic light, continue ahead onto Clapham High Street to Clapham North **A3**
- Continue ahead onto Clapham Road to Stockwell station **A3**
- At traffic light, turn left onto Binfield Road
- Turn right into **Stockwell garage**

Buses **must not** use the short cut via North Street and Wandsworth Road due to a restricted weight limit of 7.5T under any circumstances.

All content and design of this route guide is the property of Go-Ahead London. No content may be copied, distributed, published or used in any way, in whole or in part, without prior written agreement from Go-Ahead London.

ROUTE DIRECTIONS

RUNNING IN SERVICE

PLEASE CHECK
TRIP NUMBER
ON ETM BEFORE
DEPARTING

TO CLAPHAM COMMON OLD TOWN:

- At **stand**, continue ahead and circumnavigate roundabout onto Highgate Road
- Continue ahead on Highgate Road to Kentish Town
- At traffic light, turn right onto Kentish Town Road (*The Forum on the right*) **A400**
- At traffic light, turn left onto Camden Street and continue ahead **A400**
- At traffic light, turn right onto Camden Road **A503**
- Follow the road left onto Bayham Street (*one-way street*) **A4**
- Keep right and turn right onto Pratt Street
- At traffic light, turn right and first left onto Camden High Street/Delancey Street
- At traffic light, turn left onto Parkway and Gloucester Gate Bridge **A4201**
- At traffic light, turn left onto Albany Street **A4201**
- Follow the road left onto Osnaburgh Terrace and right onto Osnaburgh St **A4201**
- At traffic light, continue ahead onto Great Portland Street **B506**
- At traffic light, turn right onto New Cavendish Street **A4200**
- At traffic light, turn left onto Portland Place **A4201**
- Continue ahead onto Langham Place and onto Regent Street **A4201**
- At traffic light, continue ahead onto Piccadilly Circus and Coventry Street **A4**
- At traffic light, turn right onto Haymarket **A4**
- At traffic light, continue ahead (to the left) onto Cockspur Street (*buses only*) **A4**
- At traffic light, continue ahead onto Trafalgar Square and keep right **A4**
- At roundabout, take 2nd exit onto Whitehall **A3312**
- At traffic light, continue ahead onto Parliament Square (east and south side)
- Exit onto Broad Sanctuary (*Westminster Abbey on the left*) and Victoria St **A302**
- At traffic light, turn left onto Great Smith Street
- Turn left onto Marsham Street and at junction, turn right onto John Islip Street
- At traffic light, turn left onto Vauxhall Bridge Road and onto Vauxhall Bridge **A202**
- Keep right on bus lane and turn right into Vauxhall Bus Station and turn left
- Follow the bus station road left onto Bondway and double back
- At junction, turn left onto South Lambeth Place (*under railway bridge*)
- At traffic light, continue ahead onto South Lambeth Road to Stockwell **A3036**
- At traffic light, turn right onto Clapham Road **A203**
- Continue ahead on Clapham Road, High Street Clapham Common South Side **A3**
- At traffic light, turn right onto Long Road **A3**
- At traffic light, turn right onto Rookery Road
- Follow the road onto Clapham Common North Side/The Polygon **B303**
- Turn right onto **stand**

ROUTE DIRECTIONS

RUNNING IN SERVICE

IMPORTANT
PLEASE ENSURE
YOU **USE YOUR**
RIBAS KEY ON
EVERY TRIP

TO PARLIAMENT HILL FIELDS WEST SIDE:

- At **stand**, turn right onto Old Town
- Continue ahead onto The Pavement and follow the road to the left **B224**
- At traffic light, continue ahead onto Clapham High Street to Clapham North **A3**
- Continue ahead onto Clapham Road to Stockwell station **A3**
- At traffic light, turn left onto South Lambeth Road towards Vauxhall **A203**
- At traffic light, turn left onto Parry Street (*under railway bridge*)
- Turn right into Vauxhall Bus Station and exit onto Bridgefoot **A202**
- Continue ahead onto Vauxhall Bridge and onto Vauxhall Bridge Road **A202**
- At traffic light, turn right onto John Islip Street and turn left onto Bulinga Street
- At junction, turn right onto Herrick Street
- Continue ahead onto Marsham Street and onto Great Smith Street
- At traffic light, turn right onto Victoria Street and onto Broad Sanctuary **A302**
- At traffic light, follow the road to the left onto Parliament Square
- Exit onto Whitehall towards Trafalgar Square **A3312**
- At traffic light and roundabout, take 2nd exit onto Cockspur Street **A4**
- Continue ahead onto Pall Mall **A4**
- Turn right onto Waterloo Place and continue onto Regent Street St. James **A4**
- At traffic light, follow Regent Street lane onto Regent Street **A4201**
- Continue ahead onto Langham Place (*past Oxford Street junction*) **A4201**
- At traffic light, turn right onto Devonshire Street
- At junction, turn left onto Great Portland Street **B506**
- At traffic light, continue ahead onto Albany Street **A4201**
- At traffic light, turn right onto Gloucester Gate Bridge and Parkway **A4201**
- At traffic light, continue ahead onto Kentish Town Road (*left of Camden Eye pub*)
- Continue ahead on Kentish Town Road (*Camden Gardens on the right*) **A400**
- At traffic light, turn left onto Highgate Road (*Kentish Town Station on right*) **A400**
- Continue ahead on Highgate Road (*The Forum on the left*) **B518**
- Continue to **stand** (*opposite Parliament Hill Fields and before roundabout*)



BEDFORD ROAD
CLEARANCE HEIGHT

DOUBLE DECK VEHICLES MUST
NOT BE USED ON THIS ROAD

East of Clapham Road in Clapham North

PARLIAMENT HILL FIELDS

TERMINUS POINT

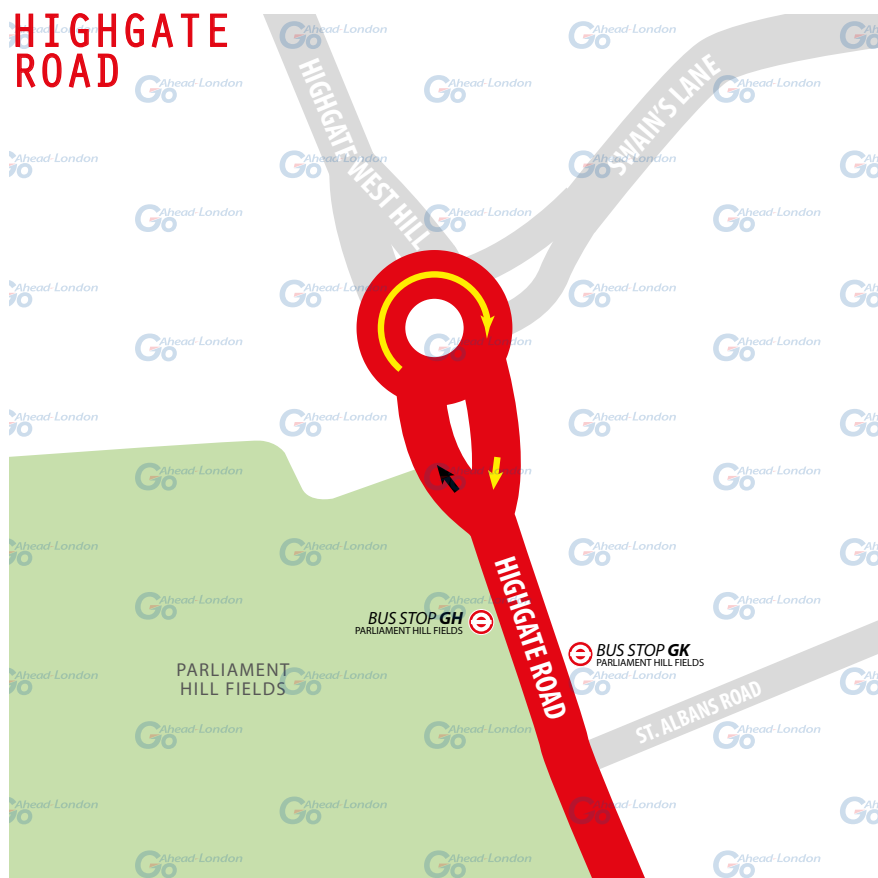
PLEASE CHECK
TRIP NUMBER
ON ETM BEFORE
DEPARTING

From Clapham Common. Proceed from Highgate Road direct to stand. Set down on Highgate Road at **BUS STOP GH**.

Towards Clapham Common. From stand, depart from Highgate Road direct to stand. Pick up on Highgate Road at **BUS STOP GK**.

Public stand for three buses on west side of Highgate Road, between the junctions with Swain's Lane and St Albans Road.

Blind display: **PARLIAMENT HILL FIELDS**.



KENTISH TOWN STATION

TURNING POINT

TURNING POINT ONLY.
BUSES MUST NOT STAND.

From Clapham Common. Proceed from Kentish Town Road via Fortess Rd and Fortess Walk. Set down on Kentish Town Rd at **BUS STOP KF**.

Towards Clapham Common. Depart to Highgate Road. Pick up on Highgate Road at **BUS STOP KJ**.

Turning point only - buses must not stand. **Blind display: KENTISH TOWN.**



GORDON HOUSE RD
CLEARANCE HEIGHT

DOUBLE DECK VEHICLES MUST NOT BE USED ON THIS ROAD

West of Highgate Road in Gospel Oak



FORTESS WALK

CAMDEN TOWN

CAMDEN GARDENS STAND ARRANGEMENT

PLEASE CHECK
TRIP NUMBER
ON ETM BEFORE
DEPARTING

From Clapham Common. Proceed from Kentish Town Road via Camden Gardens to stand. Set down on Kentish Town Road at **BUS STOP L**.

Towards Clapham Common. From stand, depart via Camden Gardens and Camden Street to Camden Road. Pick up on Camden Road at **BUS STOP S**.

Public stand for three buses on north side of Camden Gardens. No more than 2 buses on Route 88 should be scheduled to stand at any one time.

Blind display: **CAMDEN TOWN**.



GREAT PORTLAND STREET

TURNING POINT

TURNING POINT ONLY.
BUSES MUST NOT STAND.

From Clapham Common. Proceed from Albany Street via Osnaburgh Terrace, Osnaburgh Street and Longford Street. Set down on Albany Street at **BUS STOP C**.

Towards Clapham Common. Depart to Albany St. Pick up on Albany St at **BUS STOP D**.

From Parliament Hill Fields. Proceed from Albany Street via Osnaburgh Terrace, Osnaburgh St and Great Portland St. Set down on Albany Street at **BUS STOP D**.

From Parliament Hill Fields. Depart to Albany St. Pick up on Albany St at **BUS STOP C**.

Turning point only - buses must not stand. **Blind display:** **GREAT PORTLAND STREET**.



OXFORD CIRCUS

HAREWOOD PLACE CURTAILMENT POINT

PLEASE CHECK
TRIP NUMBER
ON ETM BEFORE
DEPARTING

From Clapham Common. Proceed from Regent Street via Hanover Street, Hanover Square and Harewood Place to stand.

Set down on Harewood Place at **BUS STOP AP**.

Towards Clapham Common. Depart via Harewood Place, Holles Street, Cavendish Square and Cavendish Place to Regent Street.

Pick up on Regent Street at **BUS STOP RF**.

Public stand for two buses on west side of Harewood Place.

Blind display: *OXFORD CIRCUS*.



TRAFALGAR SQUARE

CURTAILMENT POINT

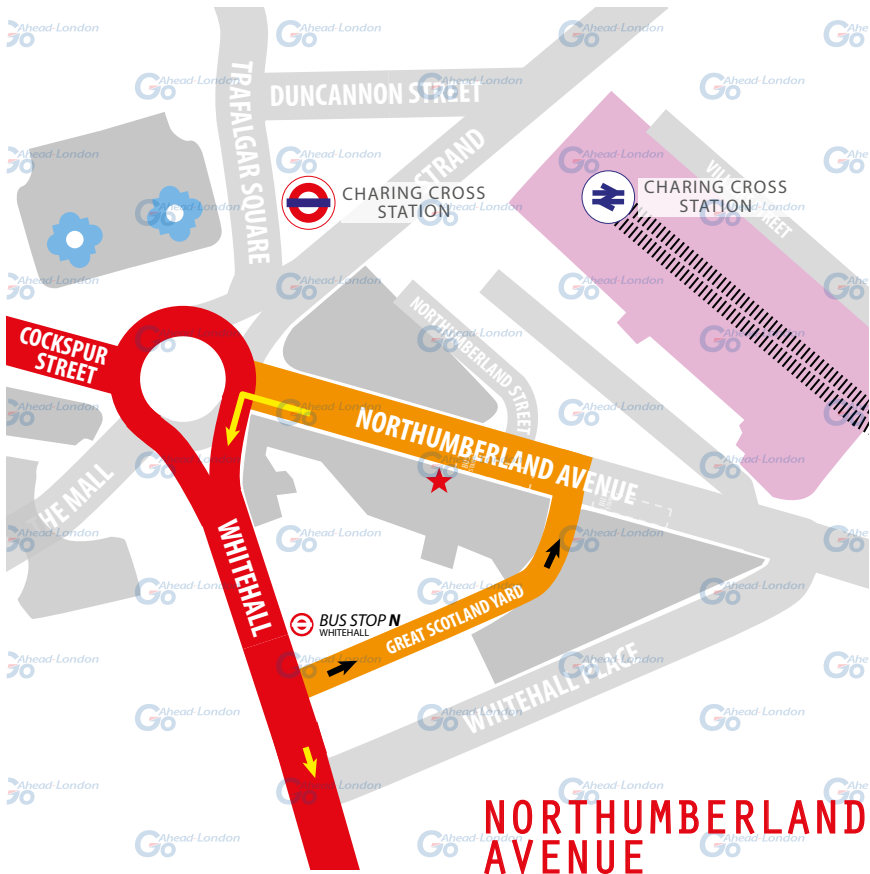
IMPORTANT
PLEASE ENSURE
YOU **USE YOUR**
RIBAS KEY ON
EVERY TRIP

From Clapham Common. Proceed from Whitehall via Great Scotland Yard to stand. Set down in Whitehall at **BUS STOP HORSE GUARDS PARADE**.

Towards Clapham Common. Depart via Great Scotland Yard, Northumberland Avenue and Charing Cross to Whitehall. Pick up on Whitehall at **BUS STOP N**.

Public stand for four buses on south side of Northumberland Avenue.

Blind display: **WHITEHALL, HORSE GUARDS.**



TRAFALGAR SQUARE

CURTAILMENT POINT

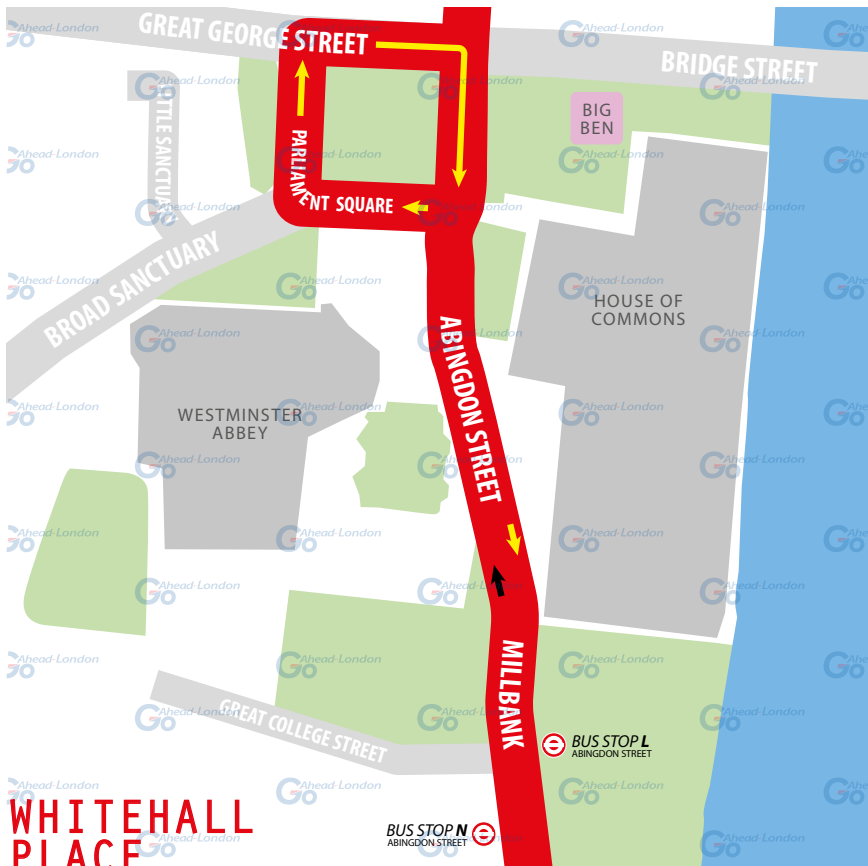
IMPORTANT
PLEASE ENSURE
YOU **USE YOUR**
RIBAS KEY ON
EVERY TRIP

From Clapham Common. Proceed from Whitehall via Whitehall Place to stand. Set down in Whitehall at **BUS STOP N**.

Towards Clapham Common. Depart via Whitehall Place, Northumberland Avenue, Charing Cross and Trafalgar Square (South Side) to Cockspur Street. Pick up on Cockspur Street at **BUS STOP T**.

Public stand for three buses on north side of Whitehall Place.

Blind display: **TRAFALGAR SQUARE.**



**WHITEHALL
PLACE**

BUS STOP N
ABINGDON STREET

BUS STOP L
ABINGDON STREET

WESTMINSTER ABBEY

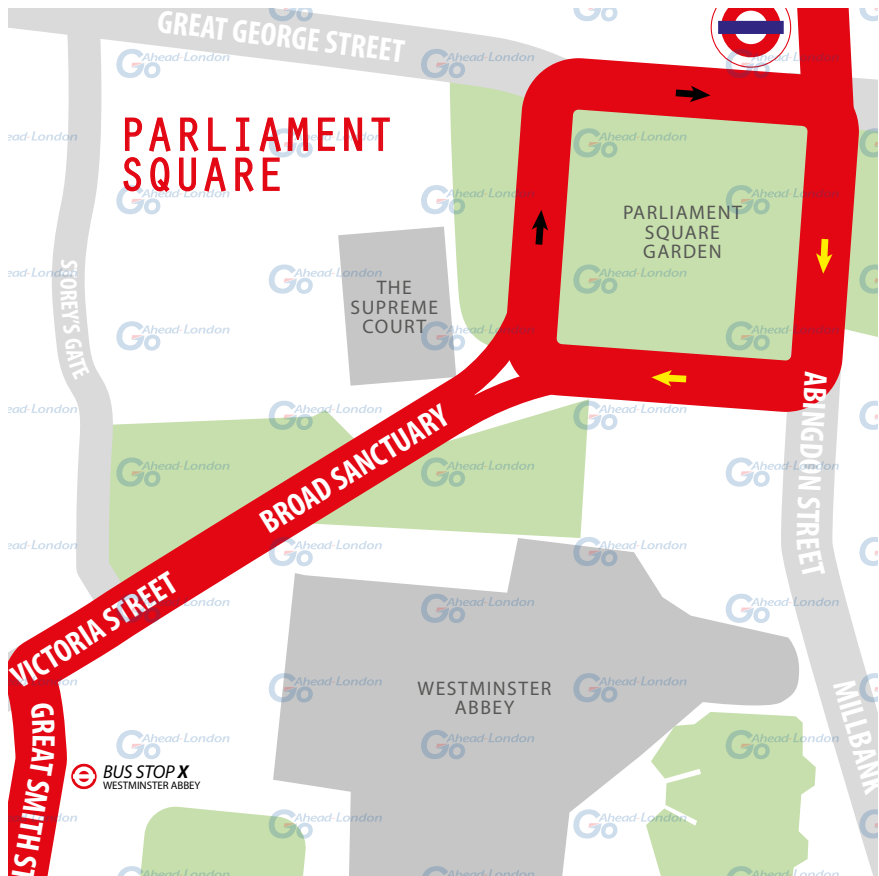
TURNING POINT

TURNING POINT ONLY.
BUSES MUST NOT STAND.

From Clapham Common. Proceed from Great Smith Street via Victoria Street, Broad Sanctuary, Parliament Square, Broad Sanctuary and Victoria Street. Set down in Great Smith Street at **BUS STOP W.**

Towards Clapham Common. Depart to Great Smith Street. Pick up on Great Smith Street at **BUS STOP X.**

Turning point only - buses must not stand. **Blind display: PARLIAMENT SQUARE.**



VAUXHALL BUS STATION

CURTAILMENT POINT

10

From Clapham Common. Proceed from Vauxhall Bus Station direct to stand. Set down on Vauxhall Bus Station at **BUS STOP H**.

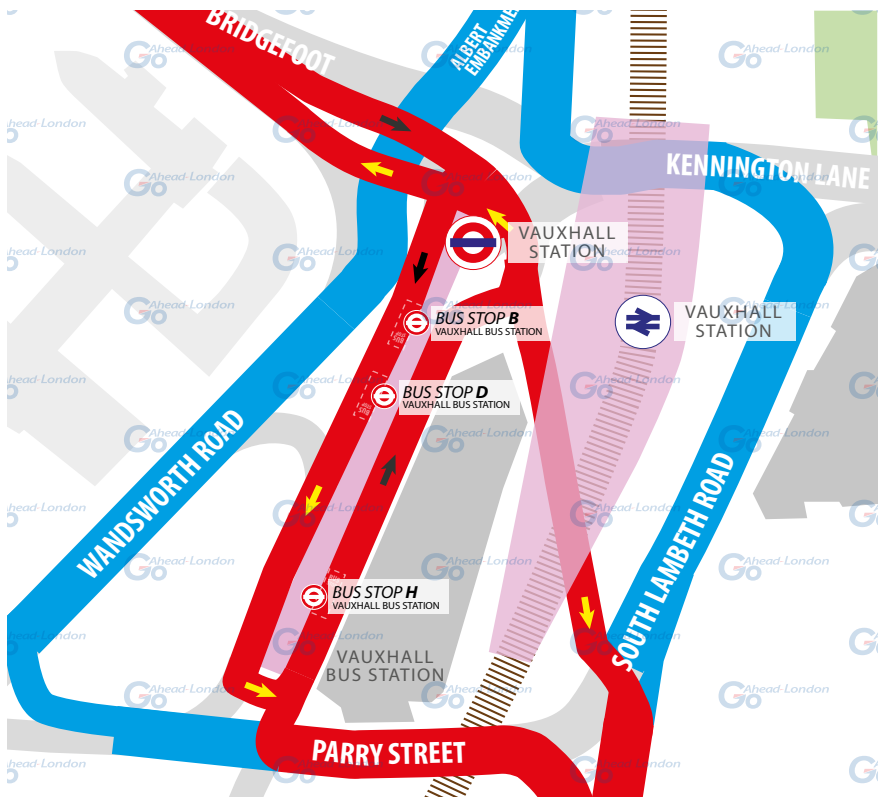
Towards Clapham Common. From stand, depart to Vauxhall Bus Station. Pick up on Vauxhall Bus Station at **BUS STOP D**.

From Parliament Hill Fields. Proceed from Vauxhall Bus Station direct to stand. Set down on Vauxhall Bus Station at **BUS STOP H**.

From Parliament Hill Fields. From stand, depart to Vauxhall Bus Station. Pick up on Vauxhall Bus Station at **BUS STOP B**.

Private offside stand for 6 buses in three sections in Bondway.

Blind display: **VAUXHALL**.



STOCKWELL STATION

CURTAILMENT POINT

IMPORTANT
IF YOU REQUIRE A
COMFORT BREAK,
PLEASE ADVISE
IBUS

From Parliament Hill Fields. Proceed from Clapham Road, Union Road, Wandsworth Road, Albion Road, Larkhall Rise, Union Road, Clapham Road. Set down in South Lambeth Road at **BUS STOP B.**

Towards Parliament Hill Fields. Depart to Clapham Road.
Pick up on South Lambeth Road at **BUS STOP Q.**

Blind display: *STOCKWELL.*

STOCKWELL BUS GARAGE



CLAPHAM COMMON

TERMINUS POINT

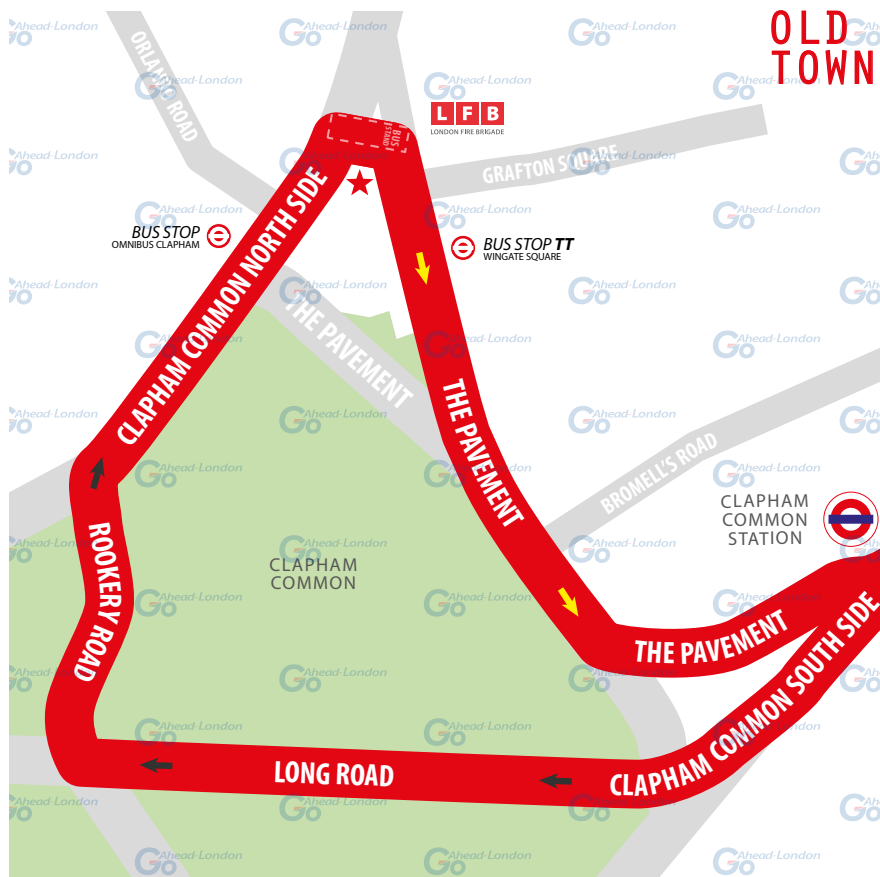
SWITCH THE
ENGINE OFF
WHILST AT THE
STAND

From Parliament Hill Fields. Proceed from Clapham Common North Side via The Polygon and Old Town to stand. Set down on Clapham Common North Side at **BUS STOP OMNIBUS CLAPHAM**.

Towards Parliament Hill Fields. From stand, depart to Old Town. Pick up on Old Town at **BUS STOP TT**.

Private dead stand for up to four buses standing abreast in bus parking area at junction of Old Town and Clapham Common North Side.

Blind display: **TOOTING STATION**.



LOCAL HAZARDS & POINTS TO NOTE

SEE RISK ASSESSMENT VIEWABLE UPON REQUEST



CHANGEOVER | STOCKWELL STATION

Changeovers will take place at Stockwell Station.

Always communicate in advance with iBus if you are late for any reason.

TIGHT TURN ON ROUNDABOUT | PARLIAMENT HILL

At Highgate Road junction Swain's Lane. Ensure you have enough turning space to circumnavigate the roundabout after leaving the bus stand.

ROAD NARROWS | KENTISH TOWN ROAD

Road narrows crossing junction. Conduct a full mirror check for vehicles on offside which merge into nearside lane.

PARKED VEHICLES | HIGHGATE ROAD

(Southbound). Both sides of road. Be prepared to give way to oncoming vehicles.

HIGH OFFSIDE KERB | KENTISH TOWN ROAD

High offside kerb on section of road between Hawley Crescent and Camden Gardens. Take care as you pull over not to allow overhang of bus to go over kerb.

LANE MERGE | PARKWAY JUNC DELANCEY STREET

At traffic light junction traffic on offside merges over to left. Straddle both lanes and conduct full mirror check for vehicles approaching on offside.

LANE MERGE | PARKWAY JUNC CAMDEN HIGH ST

(Northbound). At traffic light junction traffic on offside merges over to left. Straddle both lanes and conduct full mirror check for vehicles approaching on offside.

20 MPH ZONE | ALBANY STREET

Ensure that you drive to the road conditions and a maximum speed of 20mph.

VERY NARROW LEFT TURN | OSNABURGH STREET

With cycle lanes on both sides of the road. Beware of bell on corner. Take care and caution when turning left, checking for cyclists and oncoming vehicles.

CROSSING JUNCTION | GREAT PORTLAND ST/ALBANY ST

Junction with Euston Road onto Albany Street. Vehicles on offside and nearside. Be aware of vehicles on both sides of bus when crossing junction.

LOCAL HAZARDS & POINTS TO NOTE

SEE RISK ASSESSMENT VIEWABLE UPON REQUEST



TIGHT RIGHT TURN | GREAT PORTLAND STREET

Tight right turn (junc with Cavendish Street) with a parking area close. High volumes of pedestrians Slow down ensuring you have enough space.

TIGHT LEFT HAND CORNER | DEVONSHIRE STREET

Junction with Great Portland Street (N/B). Allow yourself enough space to get around the corner. Look out for parked cars on both sides and pedestrians.

VOLUME OF PEDESTRIANS | OXFORD CIRCUS

Junction with Oxford Street. High volumes of pedestrians many will be tourists not used to vehicle driving on the left. Slow down, headlights on, watch out for pedestrians in the road and be prepared to stop.

CYCLISTS ON NEARSIDE | PICCADILLY JUNC REGENT ST

Watch out for cyclists on the nearside to ensure they do not get trapped between the bus and the railings.

PARKED CARS AND COACHES | PALL MALL

Pall Mall junction with Waterloo Place. Parked cars and coaches near corners, especially in the evenings. Watch out for stationary vehicles when turning right.

COLLISION HOT SPOT | HAYMARKET JUNC COCKSPUR ST

Tight left turn with two lanes of traffic. **COLLISION HOT SPOT**. Straddle both lanes to stop vehicles restricting the room you need to turn.

CONTRA-FLOW BUS LANE | COCKSPUR STREET

Make sure you have your headlights on, watch out for pedestrians crossing from the right looking the wrong way.

VOLUME OF PEDESTRIANS | WHITEHALL, HORSE GUARDS

High volumes of tourists - some may walk into the road. Slow down and watch for pedestrians. Overhanging trees. Report any trees that come into contact with your vehicle.

VOLUME OF VEHICLES | PARLIAMENT SQUARE

High volumes of vehicles and pedestrians all around the square. Slow down watch out for pedestrians and cyclists. Watch for vehicles changing lanes.

LOCAL HAZARDS & POINTS TO NOTE

SEE RISK ASSESSMENT VIEWABLE UPON REQUEST



BUSES AND CYCLISTS | PARLIAMENT SQUARE

Buses and cyclists approaching from right. Prior to turning left into Parliament Street from Parliament Square ensure it is clear of vehicles from your right.

NARROW ROAD AND 'S' BEND | GREAT SMITH STREET

Difficult 'S' bend. Position bus to negotiate bend without crossing centre line.

SPEED HUMPS / OVERHANGING TREES | MARSHAM STREET

Speed bumps, northbound cycle lane near BMW dealer. Overhanging trees southbound. Straddle the speed bumps to ensure passenger comfort. Watch out for cyclists. Report any trees that come into contact with the bus.

OFFSIDE BUS LANE | VAUXHALL BRIDGE

Give a clear warning of your intention to pull over, make sure you have plenty of space before making the move.

CAUTION - 10 MPH LIMIT | VAUXHALL BUS STATION

Entering towards Camden Town: look out for buses entering the station from the offside. Entering towards Clapham Common: Give way to buses entering from the right. Towards: Camden Town: Check that South Lambeth Place is clear in both directions before pulling out and then position your bus in the centre lane to proceed across the main junction with Wandsworth Road to reach Vauxhall Bridge. Towards Clapham Common: Check that South Lambeth Place is clear in both directions before pulling out to make right turn under the bridge.

UNCONTROLLED JUNCTION | CLAPHAM NORTH

Uncontrolled junction used by motorists as a short cut who also block Clapham Road from either direction. Watch out for fast traffic emerging and give way.

CYCLIST SUPER HIGHWAY | CLAPHAM ROAD / HIGH STREET

Beware of cyclists in peak periods. Check mirrors and blind spots.

TREES CLOSE TO ROAD | ROOKERY ROAD

This is a one way road, drive in the centre of the road to avoid the trees.

CONTRAFLOW LANE | CLAPHAM COMMON OLD TOWN

Turning right from Bus Stand cyclist contraflow lane Before pulling out of Bus Stand and turning right check your o/s for approaching cyclists.

AT THE GARAGE

GARAGE AND GENERAL SAFETY INFORMATION

BE VISIBLE
**WEAR YOUR
HI-VIS** WITHIN
THE GARAGE

GO SLOW!
MANDATORY
SPEED OF 5 MPH
WITHIN THE
GARAGE

BE NOTICED
HEADLIGHTS
ON AT ALL TIMES
IN THE GARAGE

STICK TO
DESIGNATED
PATHS AND
WALKWAYS

NO EXCUSES
PLEASE ABIDE BY
THE RULES. IT'S
MANDATORY!

BE AWARE.
REPORT ALL
HAZARDS
IMMEDIATELY

REMEMBER
**LOOK OUT
FOR CYCLISTS**
DRIVE SLOWLY

PARK FERRY
VEHICLES WITHIN
DESIGNATED
AREAS

**USE THE
HORN** WHEN
APPROACHING
CORNERS &
REVERSING

HYBRID BUSES
ARE SILENT. BE
EXTRA CAUTIOUS
WHILST ON THE
MOVE!

FUEL, OIL &
COOLANT SPILLS
CAN MAKE THE
SURFACE SLIPPERY
BE AWARE

FAMILIARISE
YOURSELF WITH
THE GARAGE
SAFETY CODE

THINK FIRST AND



OTHER INFORMATION

CODES AND EMERGENCY RADIO PROCEDURES

REMAIN CALM:
GIVE ACCURATE
INFORMATION.
WE'RE HERE
TO ASSIST!

ROUTE 88 | CURTAILMENTS:

PHF	Parliament Hill Field, West side	KT	Kentish Town
CG	Camden Town, Camden Gardens	OS	Great Portland Street
OC	Oxford Circus, Harewood Place	TSN	Trafalgar Square, N Ave
TS	Trafalgar Square, Whitehall Place	WA	Westminster Abbey
VX	Vauxhall Bus Station	SWG	Stockwell Bus Garage
CC	Clapham Common, Old Town		

FACILITIES | BETWEEN CAMDEN TOWN & CLAPHAM

- **Parliament Hill Fields Sports Ground.** Ask front counter for details.
- **Camden Town, Camden Gardens.** Ask front counter for codes.
- **Stockwell garage.**

If you urgently need to use the following interim facility, please inform iBus first.

CODE RED | EMERGENCY RADIO PROCEDURE

If you require the Emergency Services to attend your vehicle (for example in the event of passenger injury, assault or major RTA), you should contact CentreComm using the radio's Code Red facility. To call CentreComm, **hold down the Code Red button on your vehicle's radio for at least 1 second** until you hear a ringing tone to indicate that your call has been connected. Hold down the foot switch in the cab when you are speaking, and end what you have to say with the word "over" to indicate that you expect a response, or "over and out" if this is the end of your communication. Release the foot switch when you are not speaking. Remember to speak slowly and clearly. Note that you will usually receive a radio call from your depot shortly after you make a Code Red call. **You should not use the radio whilst the vehicle is in motion.**

CODE
GREEN

Call your garage for non-emergency, mechanical defects, help or advise

CODE
BLUE

Call CentreComm for non-emergency, incident reporting or diversions

CODE
RED

Call CentreComm for emergency services, passenger injury or assault